

1 **CITY OF SANTA FE, NEW MEXICO**

2 **RESOLUTION NO. 2017-83**

3 **INTRODUCED BY:**

4
5 Councilor Joseph M. Maestas
6

7
8
9
10 **A RESOLUTION**

11 **TO AMEND THE CITY OF SANTA FE'S FIVE YEAR CIP PLAN AUTHORIZING**
12 **SPECIFIC FUTURE ROAD PROJECTS CURRENTLY APPROVED TO BE**
13 **ACCELERATED TO THE CURRENT YEAR CIP PROJECT LIST, UTILIZING GAS**
14 **TAX BOND PROCEEDS.**

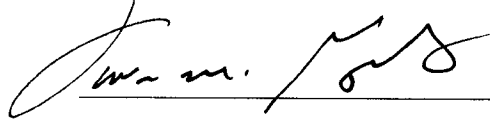
15
16 **WHEREAS**, The City of Santa Fe has a comprehensive five year CIP plan that is approved
17 by the Governing Body annually, but has provisions to amend it as circumstances change; and

18 **WHEREAS**, The comprehensive five year CIP Plan has numerous street and sidewalk
19 projects included, many of which are not scheduled for this fiscal year; and

20 **WHEREAS**, The Governing Body is considering an ordinance authorizing the issuance
21 of a Gas Tax Bond in order to complete some of those out year projects in this and the next fiscal
22 year.

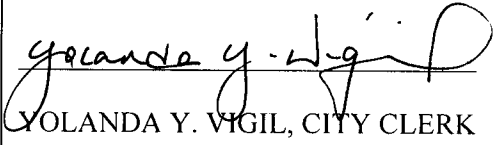
23 **NOW THEREFOR BE IT RESOLVED**, The Governing Body hereby amends the
24 previously approved CIP plan to include the street and sidewalk repairs as proposed by Public
25 Works Street Division.

1 PASSED, APPROVED AND ADOPTED this 13th day of December, 2017.


2
3
4 


5 JAVIER M. GONZALES, MAYOR

6 ATTEST:

7
8 
9 YOLANDA Y. VIGIL, CITY CLERK

10 APPROVED AS TO FORM:

11 
12
13 KELLEY A. BRENNAN, CITY ATTORNEY



Sum of Cost		
Year	Roadway	Total
YEAR 1	Rodeo Road (Richards Ave to Camino Carlos Rey)	\$1,489,994.89
	Rodeo Road (Cerrillos Rd to Richards Ave)	\$759,054.00
	Paseo De Peralta (Cerrillos Rd. to Old Santa Fe Trail)	\$671,925.08
	Upper Canyon Road (Camino Cabra to Cerro Gordo Rd.)	\$593,010.94
	Paseo De Peralta (Old Santa Fe Trail to Alameda St)	\$552,738.91
YEAR 1 Total		\$4,066,723.81
YEAR 2	Agua Fria (St. Francis Dr. to Camino Solano)	\$1,225,187.66
	Siler Rd. (Cerrillos Rd. to Agua Fria St.)	\$715,566.53
	Avenida De Las Campanas (Siringo Rd. to Rodeo Rd.)	\$711,613.13
	Galisteo Street (Zia Rd to Rodeo Rd)	\$671,200.53
	Old Pecos Trail (St. Michaels Dr. to Calle Mejia)	\$513,942.81
	Calle Lorca (San Mateo to St Michaels)	\$126,509.00
Johnson Street (Grant St. to Guadalupe St.)	\$94,666.51	
YEAR 2 Total		\$4,058,686.17
YEAR 3	Camino Entrada (Entire)	\$1,317,800.77
	Rufina Street (Siler Rd. to Zafarano Dr)	\$1,024,326.93
	Zia Road West (Old Arroyo Chamiso Rd to Old Pecos Trail)	\$377,840.21
	Agua Fria (East Agua Fria Village Limit to Siler Rd)	\$154,622.11
YEAR 3 Total		\$2,874,590.02
Grand Total		\$11,000,000.00

The estimated costs include ADA design and improvements, replacement of traffic signal loops, replacement of pavement markings, replacement of damaged concrete items (curb & gutter, damaged slabs, etc.,) and miscellaneous pavement maintenance items.