

1 of the city of Santa Fe:

- 2 (1) District 1: Precincts 8, 9, 10, 11, 20, 21, 22, 24, 25, 26, 27, 28, 30 and 83;
- 3 (2) District 2: Precincts 36, 37, 42, 43, 44, 45, 46, 47, 48, 52, 53, 54 and 55;
- 4 (3) District 3: Precincts 12, 31, 32, 33, 34, 41, 62, 64, 66, 67, 75, 80 and 86;
- 5 (4) District 4: Precincts 29, 35, 38, 39, 49, 50, 51, 56, 74, 76, 77 and 78.

6 D. The boundaries of each municipal election district are shown on the municipal
7 election district map revised as of October 10, 2007 which is hereby adopted as the official
8 districting map and is to be kept in the custody of the municipal clerk.

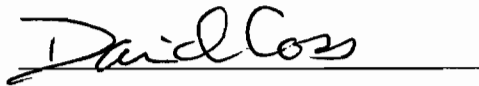
9 **Section 3. Section 9-1.3 SFCC 1987 (being Ord. #2002-7, §§4, 5) is amended to**

10 **read:**

11 **9-1.4.1 Incorporation by Reference.**


12 The approved redistricting plan and plan documents (subsections 9-1.3 and 9-1.4)
13 presented to and utilized by the governing body at the January 28, 2002 meeting in the course
14 revising the boundaries of the four (4) city council districts are incorporated by reference. A true
15 and correct copy of said plan and plan documents shall be retained by the city clerk and made
16 available for inspection by the public.

17 PASSED, APPROVED and ADOPTED this 10th day of October, 2007.

18 

19 DAVID COSS, MAYOR


20
21 ATTEST:

22
23 
24 YOLANDA Y. VIGIL, CITY CLERK

1 APPROVED AS TO FORM:

2

3



4 FRANK D. KATZ, CITY ATTORNEY

5

6

7

8

9

10

11

12

13

14

15

16

17

18

19

20

21

22

23

24

25

mdb/n drive/2007 ordinances/election