



1 CITY OF SANTA FE, NEW MEXICO

2 RESOLUTION NO. 2008-41

3 INTRODUCED BY:

4 
5
6 
7
8
9

10 A RESOLUTION

11 DIRECTING STAFF TO APPLY FOR A ONE YEAR EXTENSION TO AN EXISTING
12 MUNICIPAL ARTERIAL PROGRAM FUNDING AGREEMENT BETWEEN THE NEW
13 MEXICO DEPARTMENT OF TRANSPORTATION AND THE CITY OF SANTA FE FOR
14 THE OLD PECOS TRAIL RECONSTRUCTION PROJECT - CORDOVA ROAD TO
15 BERGER STREET.
16

17 WHEREAS, the City of Santa Fe and the New Mexico Department of Transportation
18 (NMDOT) are currently involved in a Municipal Arterial Program (MAP) Agreement providing
19 \$200,000 for the Old Pecos Trail Reconstruction project from Cordova Road to Berger Street
20 comprised of \$150,000 in NMDOT funding with a City match of \$50,000; and

21 WHEREAS, the MAP agreement is set to expire on June 30, 2008; and

22 WHEREAS, the City plans to complete construction of Segment I of the project by June 30,
23 2009.

24 NOW THEREFORE, BE IT RESOLVED BY THE GOVERNING BODY OF THE
25 CITY OF SANTA FE that City staff is directed to submit an application to the New Mexico

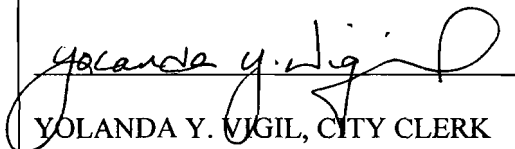
1 Department of Transportation for a one year extension to the Municipal Arterial Funding Agreement
2 for the Old Pecos Trail Reconstruction project from Cordova Road to Berger Street, Project Number
3 MAP-4732(900)01, Control Number 5176.

4 PASSED, APPROVED and ADOPTED this 28th day of May, 2008.

5
6
7 

8 DAVID COSS, MAYOR

9 ATTEST:

10
11 
12 YOLANDA Y. VIGIL, CITY CLERK

13
14 APPROVED AS TO FORM:

15 
16
17 FRANK D. KATZ, CITY ATTORNEY